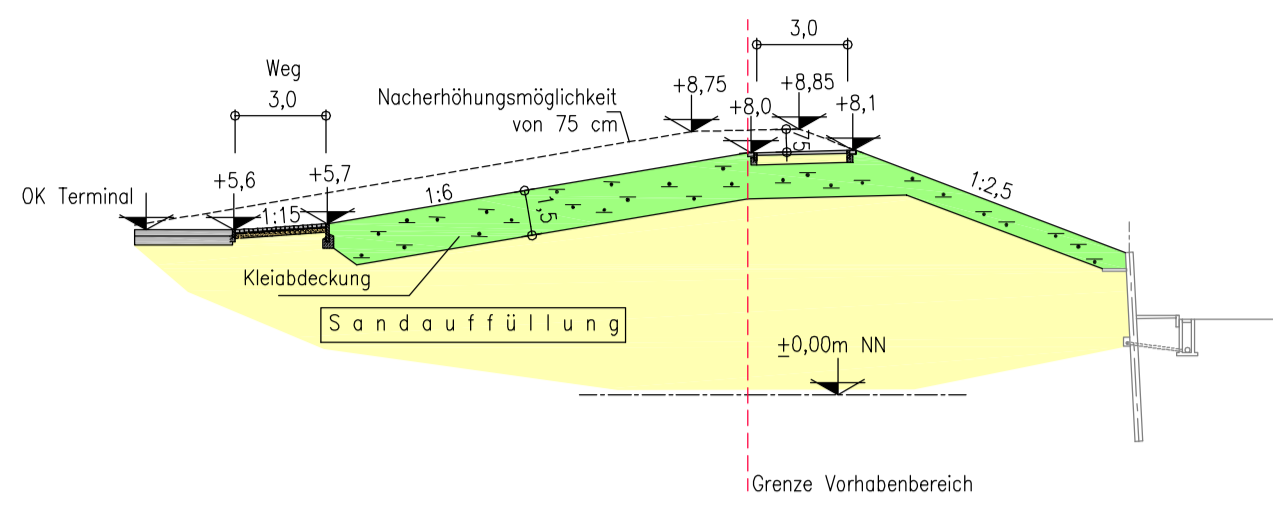
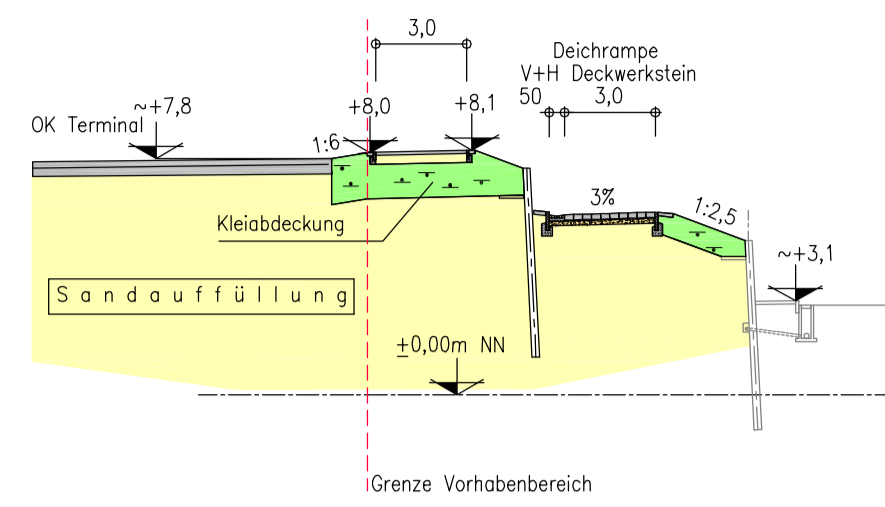


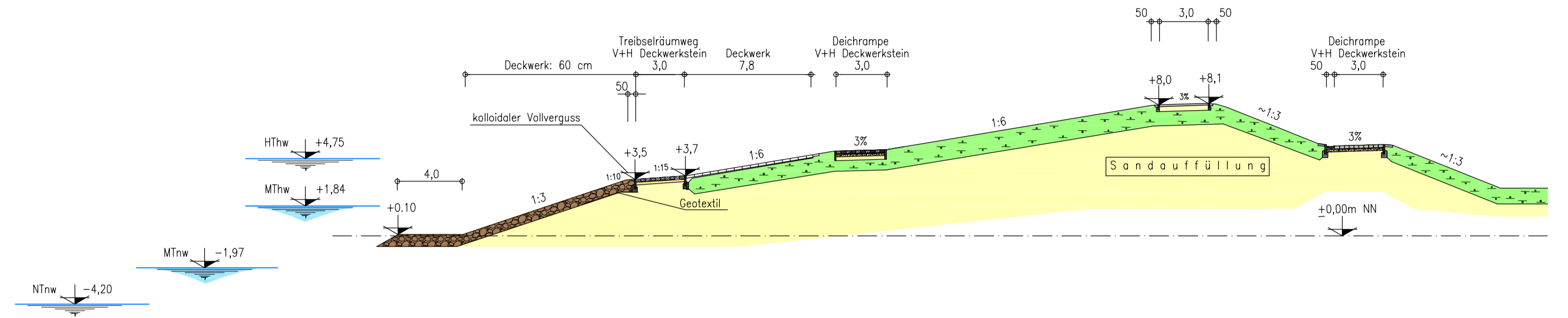
Querschnitt f-f'
Seedeich/Anschluss Terminal
1:250



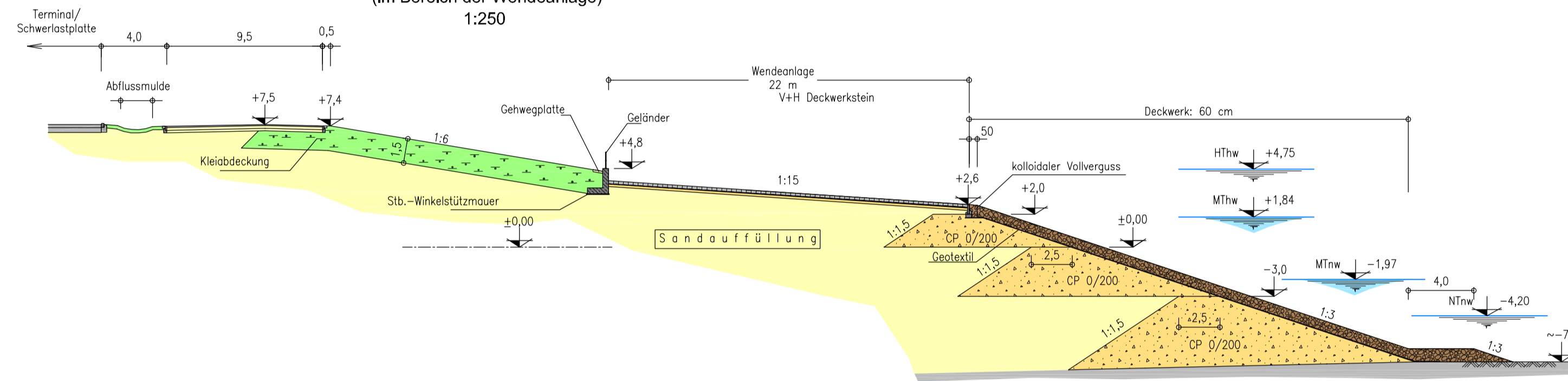
Querschnitt h-h
Seedeich/Anschluss Terminal (Dkm 0+1200)
1:250



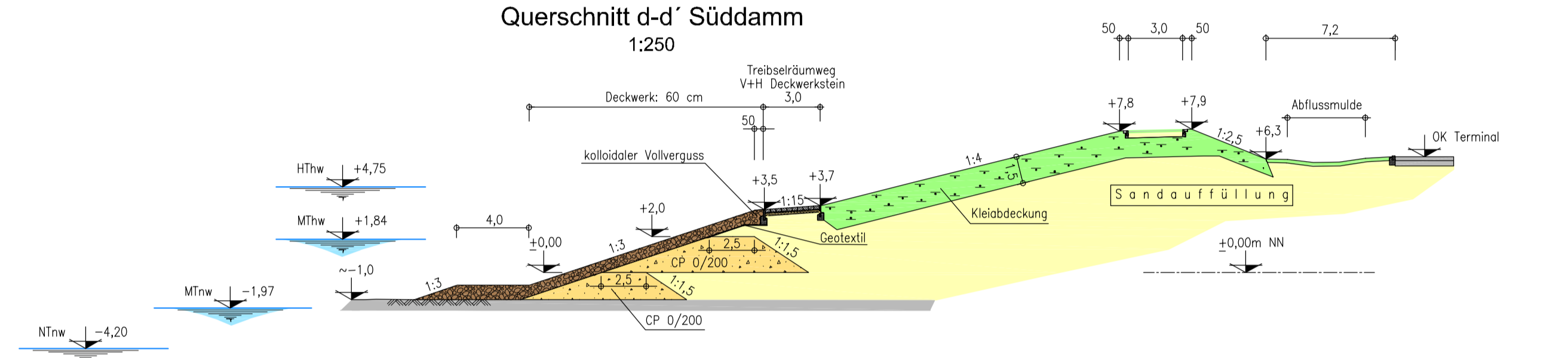
Querschnitt g-g Seedeich (Dkm 0+900)
1:250



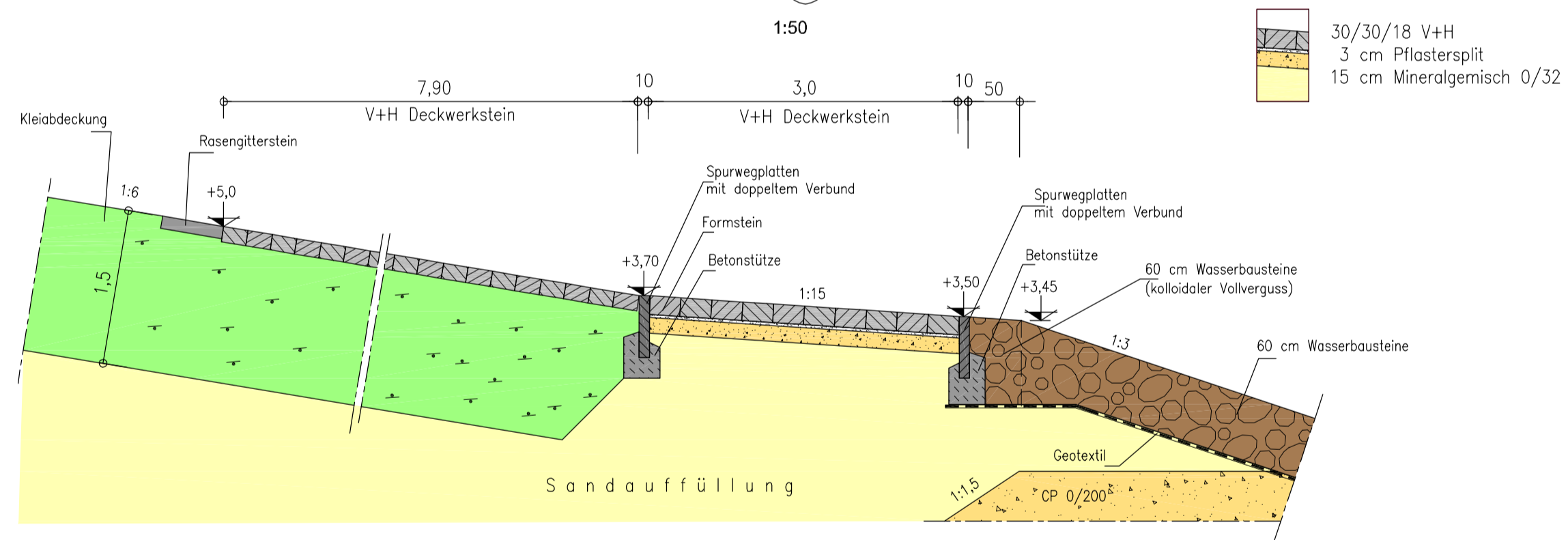
Querschnitt c-c' Norddamm
(im Bereich der Wendeanlage)
1:250



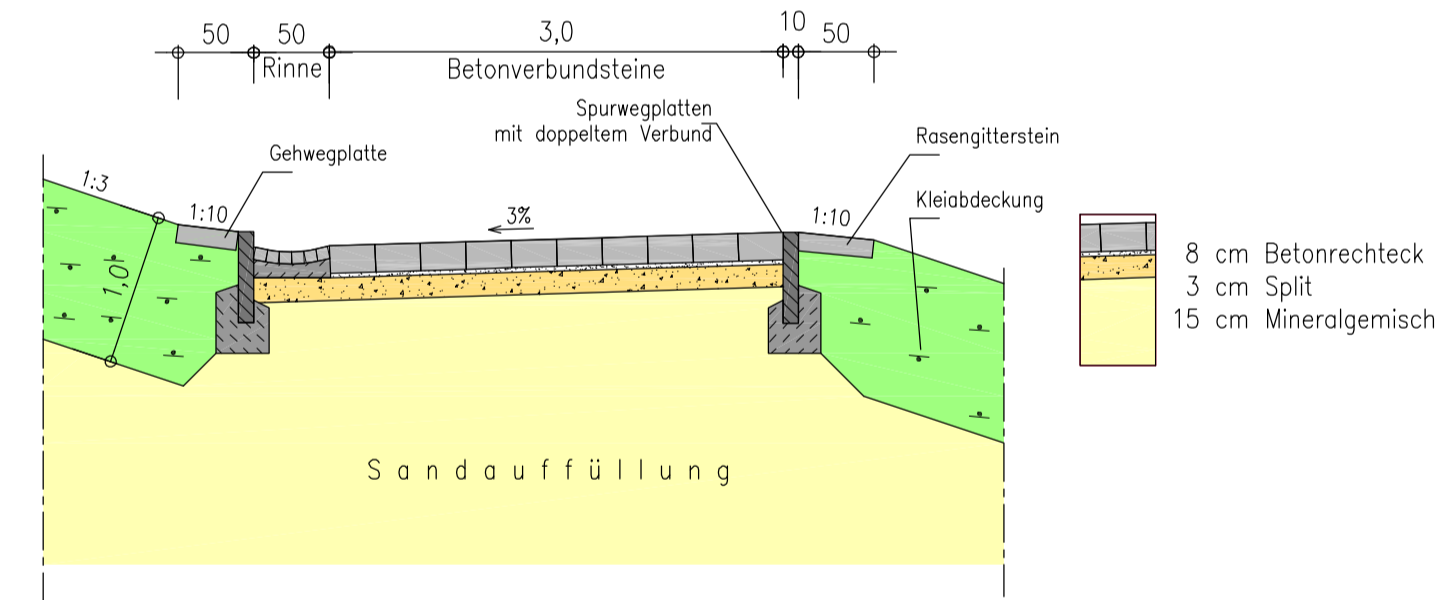
Querschnitt d-d' Süddamm
1:250



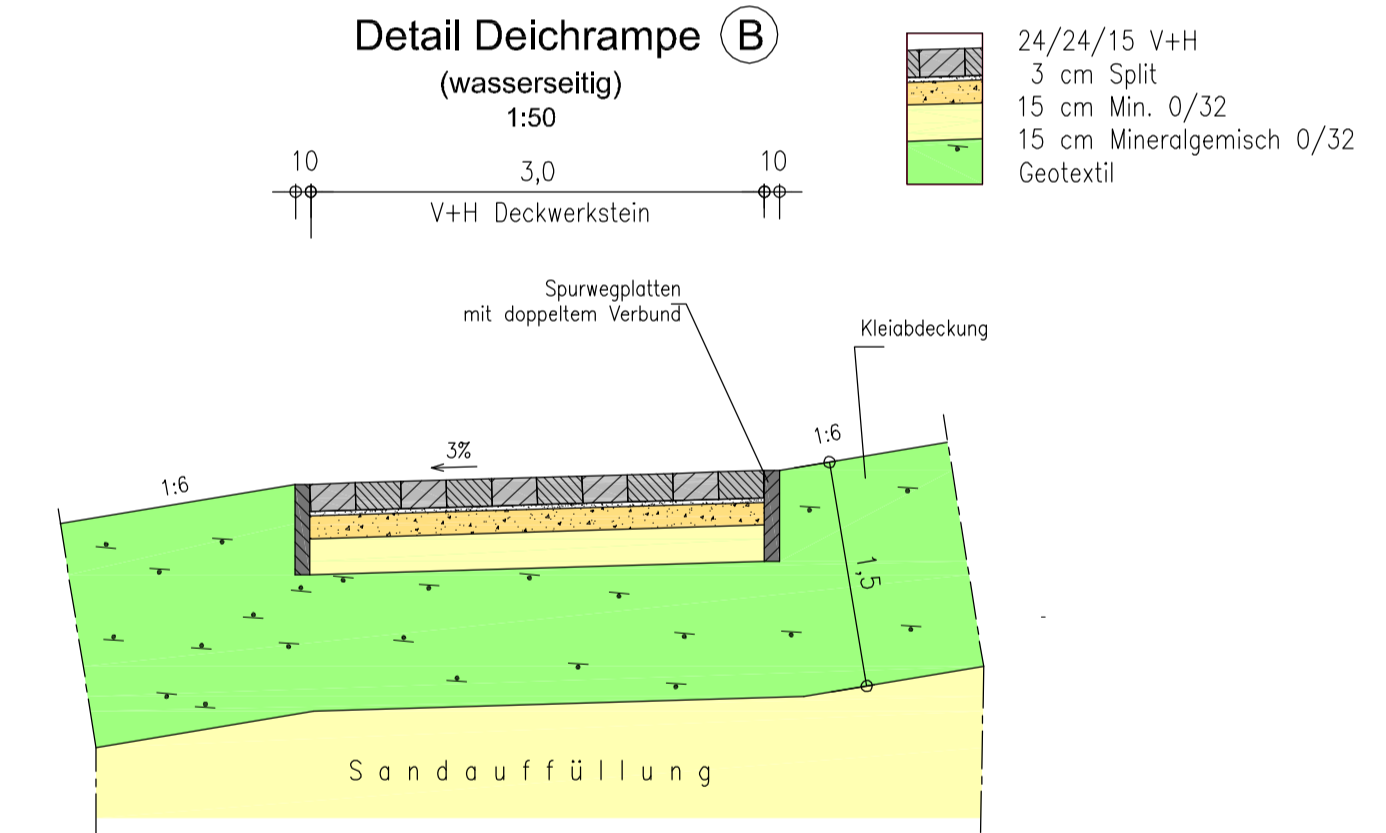
Detail Treibselräumweg Nord (A)
1:50



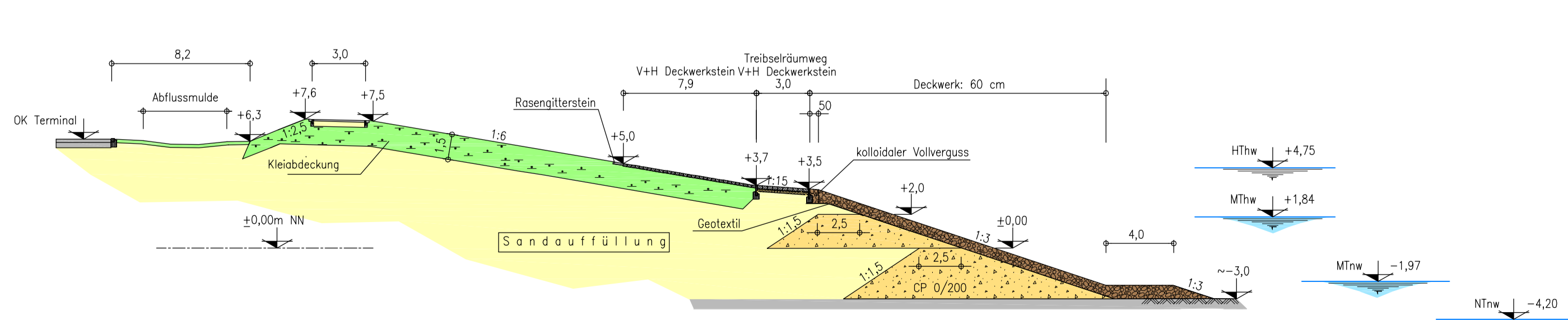
Detail Deichrampe (C)
(landseitig)
1:50



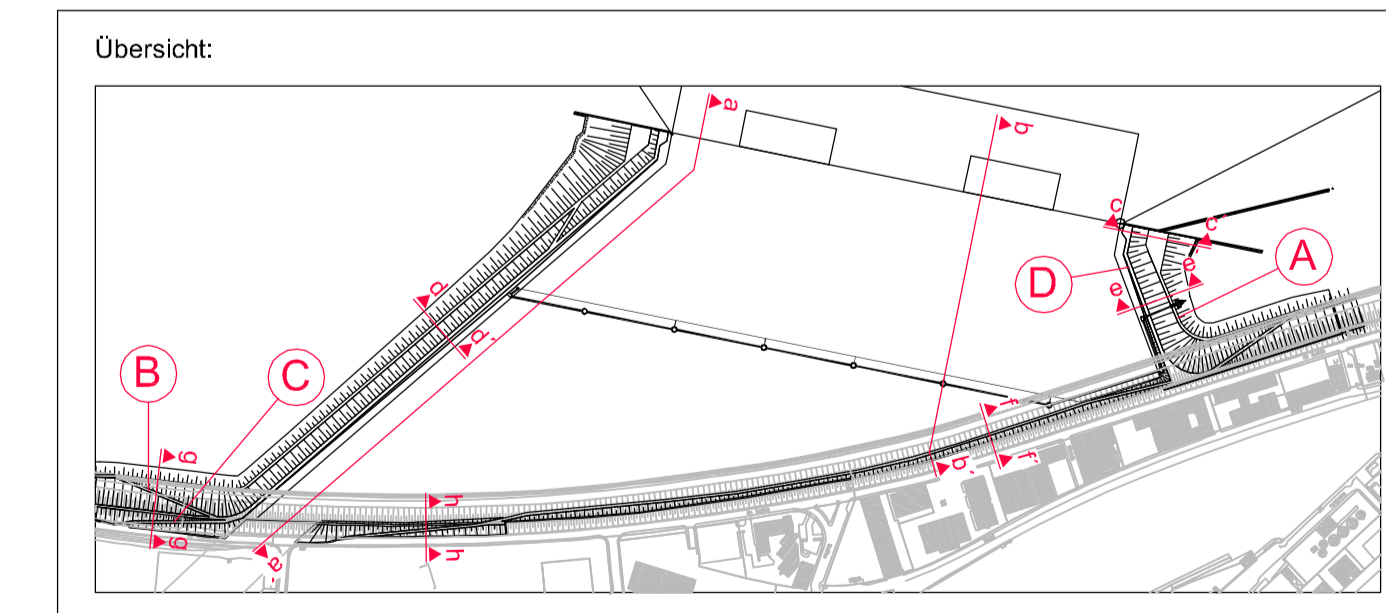
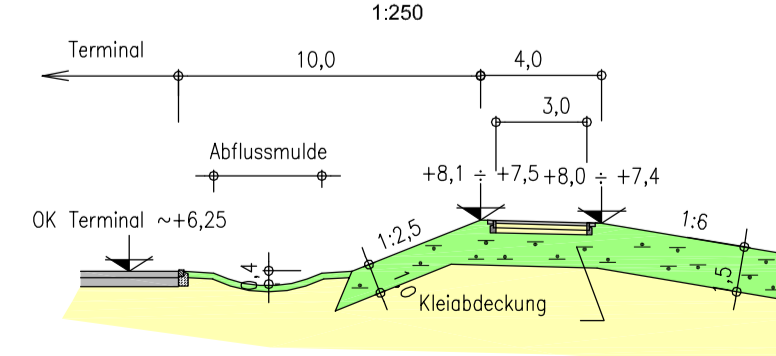
Detail Deichrampe (B)
(wassersseitig)
1:50



Querschnitt e-e' Norddamm
1:250



Detail (D)
(Übergang Terminal-Böschungsbereich)
1:250



Projekt:		Offshore-Terminal Bremerhaven	
Entworfen	Datum	Name	Inhalt:
Bearbeitet	12.03.2012	Kukolka	Randdämme - Querschnitte
Geprüft	18.01.2013	Westermann / Weipert / Ruge	Seedeich/Anschluss
Abteilung:		Zeichnungs-Nr.:	
Umweltplanung		5.8	
Dok.-Id.		Index	

Maßstab
1:250
1:50