Station 4+921
Station 4+761

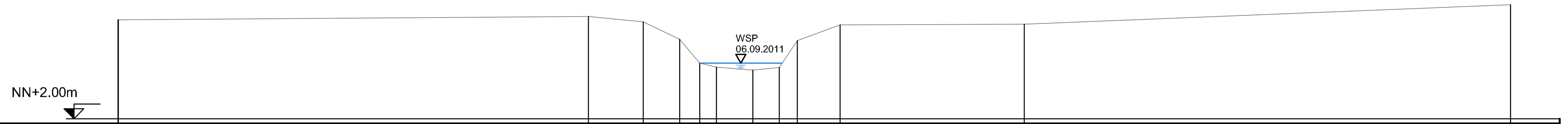

Stationierung	m	0.00	11.91	13.30	14.22	14.73	15.16	16.08	16.75	17.21	18.29	22.96	35.27
Geländehöhe	mNN	4.49	4.58	4.45	4.01	3.40	3.30	3.22	3.30	3.97	4.37	4.39	4.88

Station 5+136
Station 4+966

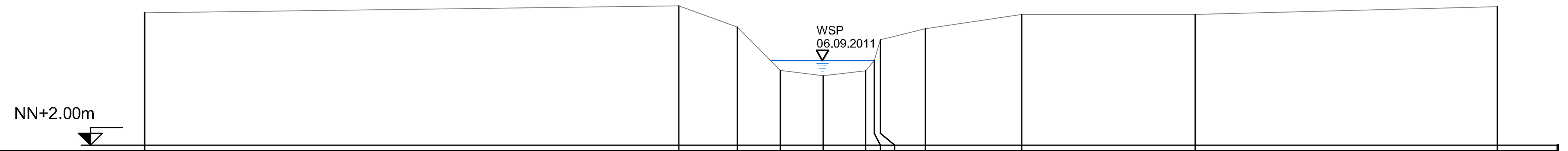

Stationierung	m	0.00	11.07	12.28	13.17	14.05	14.94	15.12	15.24	16.17	18.17	21.76	28.02
Geländehöhe	mNN	4.75	4.89	4.45	3.56	3.45	3.54	3.76	4.19	4.42	4.72	4.72	4.88

Station 5+426
Station 5+200

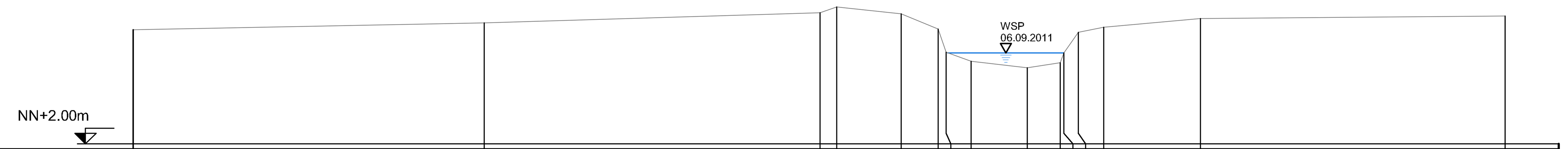

Stationierung	m	0.00	8.20	16.05	16.44	17.95	18.81	18.99	19.58	20.89	21.66	21.75	22.08	22.68	24.94	32.06
Geländehöhe	mNN	4.68	4.83	5.07	5.21	5.04	4.69	4.14	3.93	3.78	3.90	4.13	4.61	4.73	4.93	4.99

Station 5+703
Station 5+464

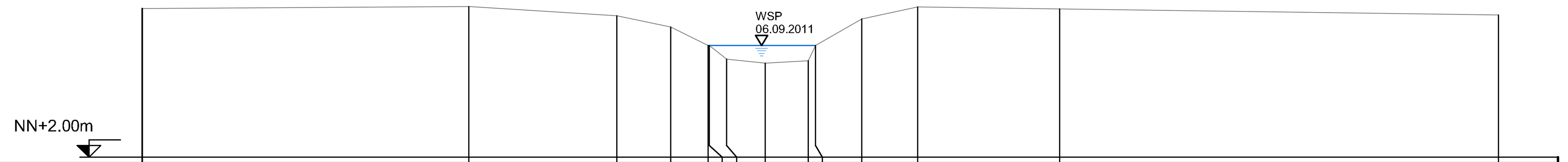

Stationierung	m	0.00	6.88	9.99	11.13	11.91	11.94	12.30	13.12	14.02	14.17	15.15	16.32	19.31	28.55
Geländehöhe	mNN	5.14	5.18	4.98	4.75	4.35	4.36	4.07	3.98	4.04	4.36	4.91	5.17	5.12	5.00

Station 5+861
Station 5+622

Stationierung	m	0.00	4.57	9.04	9.96	10.50	10.57	11.07	11.68	12.72	13.39	13.86	14.64	15.92
Geländehöhe	mNN	5.17	5.22	5.34	5.33	4.53	4.45	4.34	4.11	4.18	4.30	4.91	5.05	5.22

Station 6+125
Station 5+844

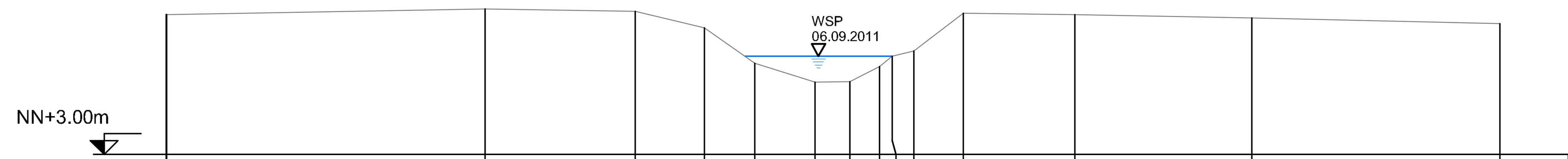

Stationierung	m	0.00	5.74	8.43	9.68	10.59	11.67	12.29	12.83	13.06	13.45	14.33	16.34	19.52	23.98
Geländehöhe	mNN	5.50	5.61	5.57	5.27	4.64	4.29	4.31	4.57	4.77	4.86	5.53	5.51	5.45	5.34

Station 6+167
Station 5+887



Stationierung	m	0.00	7.75	16.59	17.07	17.39	18.55	19.98	20.58	20.78	24.54
Geländehöhe	mNN	5.36	5.34	5.25	4.93	4.47	4.49	4.55	4.85	5.37	5.71

Station 6+252
Station 5+943

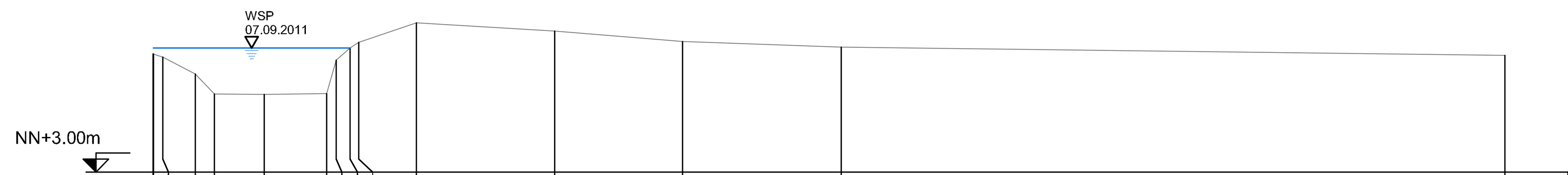

Stationierung	m	0.00	0.19	0.82	1.20	2.17	3.39	3.58	3.85	4.02	5.14	7.84	10.34	13.44	26.40
Geländehöhe	mNN	5.31	5.24	4.91	4.53	4.51	4.53	5.18	5.42	5.53	5.91	5.75	5.55	5.44	5.27

Station 6+646
Station 6+289

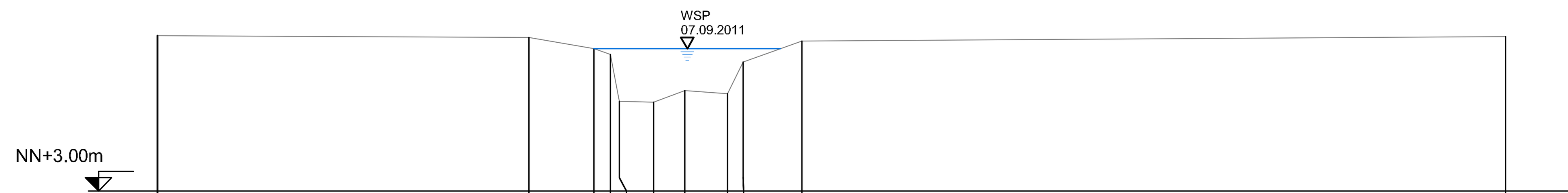

Stationierung	m	0.00	7.07	8.30	8.61	8.78	9.43	10.03	10.84	11.13	12.25	25.63
Geländehöhe	mNN	5.94	5.91	5.70	5.59	4.70	4.68	4.90	4.84	5.44	5.84	5.93

Projekt:
bremenports GmbH & Co. KG
Gewässerentwicklungsmaßnahmen
Billerbeck

Plan:
Querprofile Bestand
Station 4+921 bis 6+646

	Name:	Datum:
bearbeitet	M. Truh	15.08.2013
gezeichnet	S. T. Smit	15.08.2013
geprüft	U. Schmida	15.08.2013
1. Änderung		
2. Änderung		

ingenieurgemeinschaft agwa
Im Moore 17 D
30167 Hannover
Tel. 0511/33 89 5-0
Fax 0511/33 89 550
www.agwa-gmbh.de
info@agwa-gmbh.de

Maßstab: 1 : 100
Anlage: 4.5

41121-bremenports-Gewässerkompensation / 41121-LP Billerbeck.dwg / 914 x 520 mm